SUPERVISORIAL BOUNDARY DESCRIPTIONS

(1) SECTIONS LINES & SUBDIVISIONS THEREOF (2) PROPERTY LINES (3) RANCHO LINES (4) MOUNTAIN WAY TO WOOD ACRES RD TO BAINTER AVE. (5) SAN TOMAS AQUINO CREEK (6) POLLARD RD (7) W. PARR AVE. (8) CAPRI DR. TO DIVISION ST. (9) WINCHESTER BLVD. (10) CAMPBELL — TOWN OF LOS GATOS CITY BNDY. (11) STATE HWY. 17 (12) WANDA LN. (13) SO. BASCOM AVE. (14) SAN JOSE CITY BNDY (15) CAMDEN AVE. (16) BRANHAM LANE (17) GUADALUPE RIVER (18) CAPITOL EXPWY. (19) MONTEREY HWY. (20) SENTER RD. (21) COYOTE RD. (22) SCHOOL DISTRICT BOUNDARY (23) PENITENCIA CREEK (24) ALUM ROCK UNION & BERRYESSA UNION SCH DIST. BNDY. (25) KIRK AVE. (26) ALUM ROCK AVE. (27) FLEMING AVE. (28) STORY RD. (29) BAYSHORE FRWY (30) TAYLOR ST. (31) THE ALAMEDA (32) NAGLEE AVE. (33) PARK AVE. (34) MERIDIAN AVE. (35) DRY CREEK RD. (36) N. UNION AVE. (37) PROLONGATION OF PROPERTY LINES ANNEXATION BOUNDARIES (38) KIRK DITCH (39) STATE HWY. 17 (40) PROPERTY LINES & ANNEXATION BOUNDARY LINES (41) GUADALUPE RIVER (42) MOUNTAIN VIEW — ALVISO RD. (43) CALABAZAS CRK. (44) CENTRAL EXPWY. (45) SANTA CLARA — SUNNYVALE CITY BNDY (46) KIFER RD. (47) URANIUM DR. (48) S.P.R.R. (49) LAWRENCE EXPWY. (50) SANTA CLARA — SUNNYVALE CITY BNDY. (51) HOMESTEAD RD. (52) SARATOGA — SUNNYVALE RD. (53) FREMONT RD. (54) STATE HWY RTE. 85 (55) MOUNTAIN VIEW — ALVISO RD. (56) SUNNYVALE CITY BNDY. (57) SECTION LINES (58) FREMONT UHSD & LOS GATOS JUHSD BNDY (59) CITY OF CUPERTINO BNDY (60) SECTION LINES (61) PROSPECT RD. (62) SAN JOSE — SARATOGA CITY BNDY (63) LAWRENCE EXPWY. (64) STEVENS CREEK BLVD. (65) CUPERTINO — SANTA CLARA CITY BNDY

LEGEND 1970

BOUNDARY OF SUPERVISORIAL DISTRICTS

DISTRICT	SUPERVISOR
1	SIG SANCHEZ
2	DOMINIC L. CORTESE
3	DAN A. McCORQUODALE
4	RODNEY J. DIRIDON
5	GERALDINE F. STEINBERG

P.O.B. DIST. 4 & 5

P.O.B. DIST. 2 & 3

P.O.B. DIST. 1

TOWNSHIP LINE

RANGE LINE

SECTION LINE

RANCHO BOUNDARY

LINE BETWEEN THE S.E. CORNER OF SEC. 12, T.7S. R.3E. & THE N.W. CORNER OF SEC. 31, T.7S. R.4E.

COUNTY OF SANTA CLARA
CALIFORNIA
ENVIRONMENTAL MANAGEMENT AGENCY
DEAN F. LARSON, COUNTY SURVEYOR
SCALE 1"= 5000'
1: 60000
California State Coordinate System Zone 3

LEGEND
- Federal Highway (Interstate)
- US Highway
- State Highway
- County Highway
- Freeways, Expressways
- Major, Arterial Streets
- Secondary, Urban Streets
- Trails, Undeveloped Roads
- Schools(S), Hospitals(H), City Halls(C, H.)
- PARKS (Recreational, Community, Citywide)
- MMMM Midpeninsula Regional Open Space District

JUNE 1977

Based upon
County-wide
Special Census
April 1975

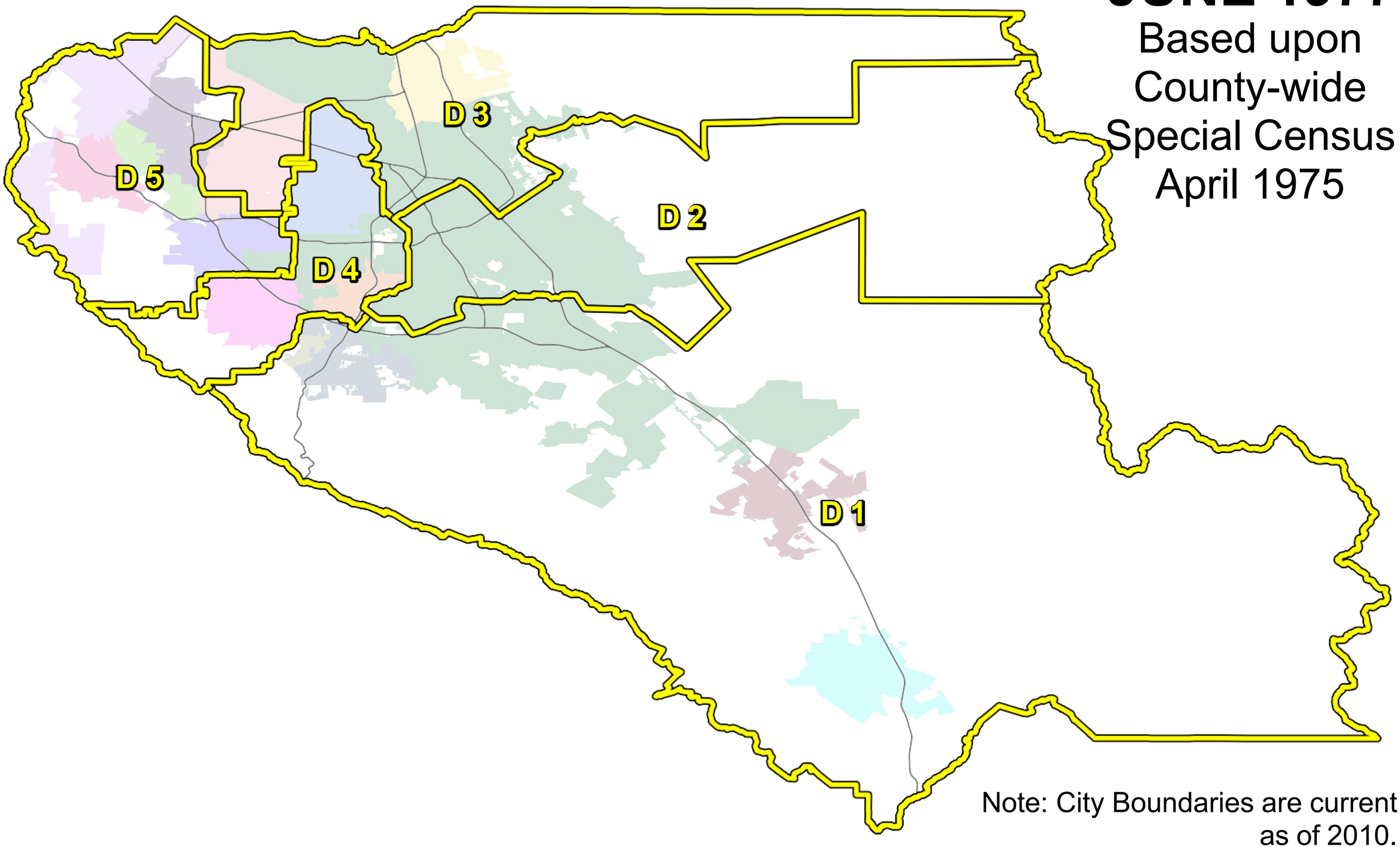

Note: City Boundaries are current as of 2010.

SUPERVISORIAL BOUNDARY DESCRIPTIONS

(1) SECTION LINES & SUBDIVISIONS THEREOF (2) PROPERTY LINES (3) MONTE SERENO CITY BOUNDARY LINE (4) SAN THOMAS AQUINO CREEK (5) POLLARD RD. (6) W. PARR AVE. (7) CAPRI DR. TO DIVISION ST. (8) WINCHESTER BLVD. (9) CAMPBELL – TOWN OF LOS GATOS CITY BNDY. (10) STATE HWY. 17 (11) WANDA LN. (12) SO. BASCOM AVE. (13) NATIONAL AVE. (14) SAN JOSE – LOS GATOS CITY BNDY. (15) LOS GATOS-ALMADEN RD. (16) PROPERTY LINES (17) LONE HILL CREEK (18) BRANHAM LANE (19) CAMDEN AVE. (20) LEIGH AVE. (21) CURTNER AVE. (22) MERIDIAN AVE. (23) BRANHAM LANE (24) GUADALUPE RIVER (25) CAPITOL EXPWY. (26) MONTEREY HWY. (27) BAYSHORE FREEWAY (28) SCHOOL DISTRICT BOUNDARY (29) PENITENCIA CREEK (30) ALUM ROCK UNION & BERRYESSA UNION SCH. DIST. BNDY. (31) KIRK AVE. (32) ALUM ROCK AVE. (33) FLEMING AVE. (34) STORY RD. (35) CLAYTON ROAD (36) MT. MCKINLEY DR. (37) WHITE RD. (38) PARK LANE (39) MOSS POINT DR. (40) SUNDOWN LN. (41) CORNWALL DR. (42) CAPITOL EXPWY. (43) STORY ROAD (44) BAYSHORE FRWY. (45) TAYLOR ST. (46) GUADALUPE PARKWAY (47) STATE HWY. 17 (48) PARK AVE. (49) MERIDIAN AVE. (50) DRY CREEK RD. (51) PROPERTY LINES & ANNEXATION BOUNDARY LINES (52) GUADALUPE RIVER (53) MOUNTAIN VIEW-ALVISO RD. (54) CALABAZAS CRK. (55) CENTRAL EXPWY. (56) SANTA CLARA – SUNNYVALE CITY BNDY. (57) KIFER RD. (58) URANIUM DR. (59) S.P.R.R. (60) LAWRENCE EXPWY. (61) SANTA CLARA – SUNNYVALE CITY BNDY. (62) HOMESTEAD RD. (63) SARATOGA-SUNNYVALE RD. (64) REMINGTON AVE. (65) STEVENS CREEK (66) SUNNYVALE CITY BNDY. (67) SAN THOMAS AQUINO CREEK (68) S.P.R.R. (69) QUITO RD. (70) SARATOGA – SAN JOSE CITY BNDY. (71) PROSPECT ROAD (72) SARATOGA AVE. (73) COUNTRY LANE (74) TERESITA DRIVE (75) LASSEN AVE. (76) PROPERTY LINES (77) JOHNSON AVE. (78) RAINBOW DR. (79) MILLER AVE. (80) WISTERIA WAY (81) DAPHNE DR. (82) PROPERTY LINES (83) CUPERTINO CITY BNDY.

LEGEND 1980

BOUNDARY OF SUPERVISORIAL DISTRICTS

DISTRICT	SUPERVISOR
1	SUSANNE WILSON
2	ZOE LOFGREN
3	THOMAS LEGAN
4	ROD DIRIDON
5	DIANNE McKENNA

P.O.B. DIST. 4

P.O.B. DIST. 2 & 3

P.O.B. DIST. 1

P.O.B. DIST. 5

TOWNSHIP LINE

RANGE LINE

SECTION LINE

RANCHO BOUNDARY

LINE BETWEEN THE S.E. CORNER OF SEC. 12, T.7S. R. 3E. & THE N.W. CORNER OF SEC. 31, T.7S. R.4E.

COUNTY OF SANTA CLARA
CALIFORNIA
ENVIRONMENTAL MANAGEMENT AGENCY
JAMES F. KARR
COUNTY SURVEYOR

California State Coordinate System Zone 3

LEGEND
- Federal Highway (Interstate)
- U.S Highway
- State Highway
- County Highway
- Freeway; Expressway
- Major; Arterial Streets
- Secondary; Urban Streets
- Trails; Unimproved Roads
- School(S); Hospital(H); City Hall(C.H.)
- PARKS (Neighborhood, Community, Citywide)
- MROSD Midpeninsula Regional Open Space District

JANUARY 1979

9816 REV 7/87

SEPT 1981

Based upon
1980 U.S. Census
of Population

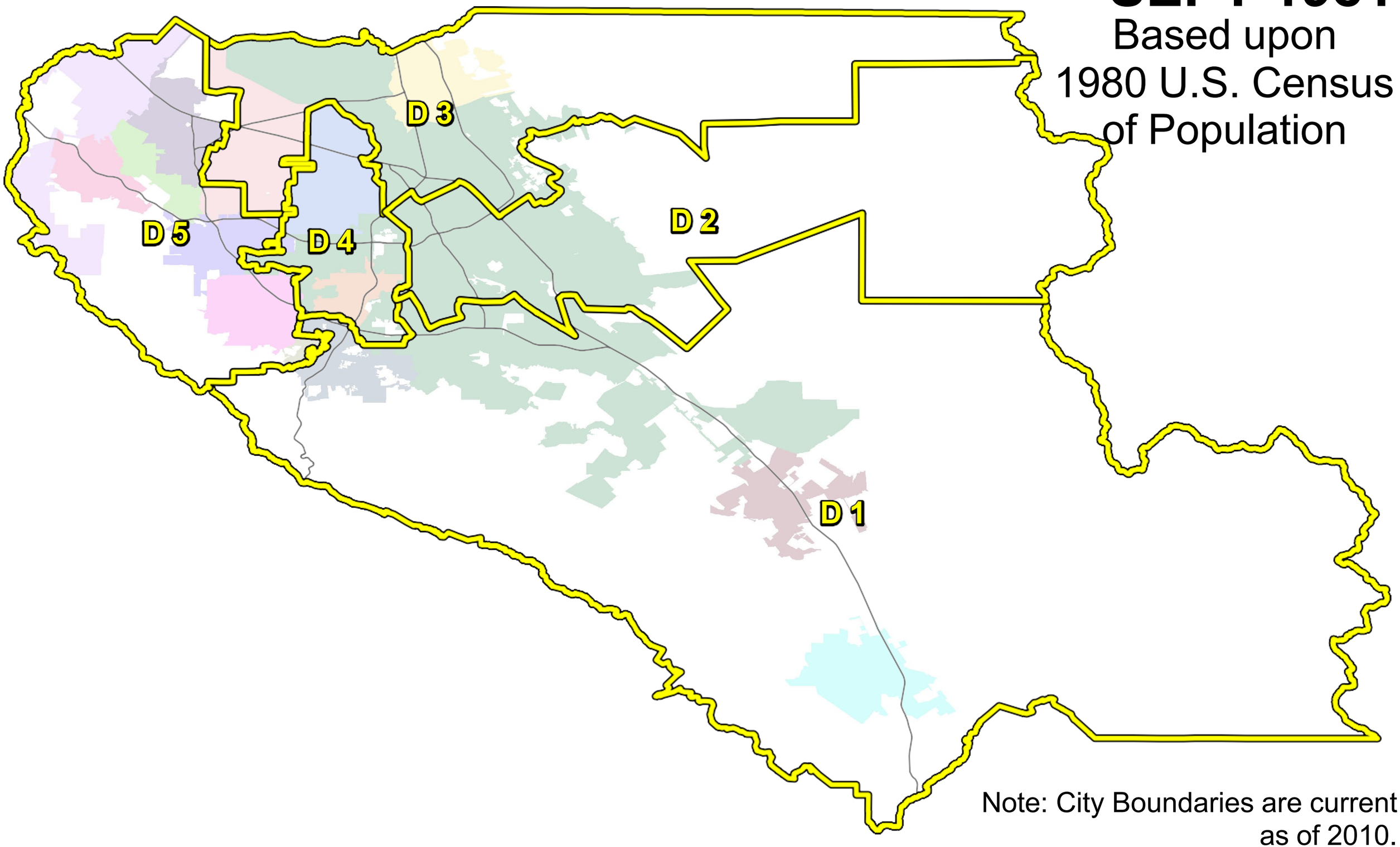

Note: City Boundaries are current as of 2010.

SEPT 1991

Based upon
1990 U.S. Census
of Population

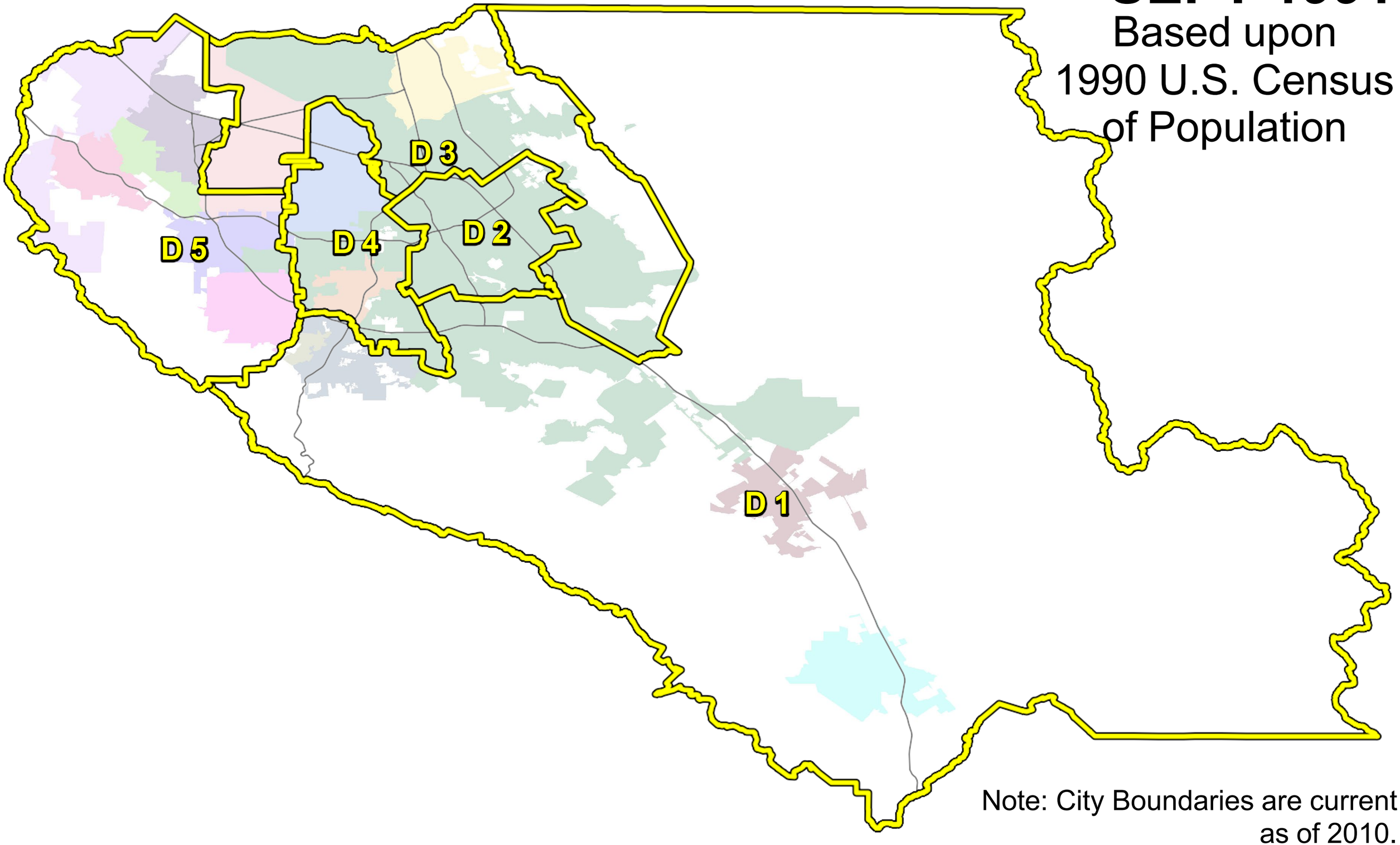

Note: City Boundaries are current as of 2010.

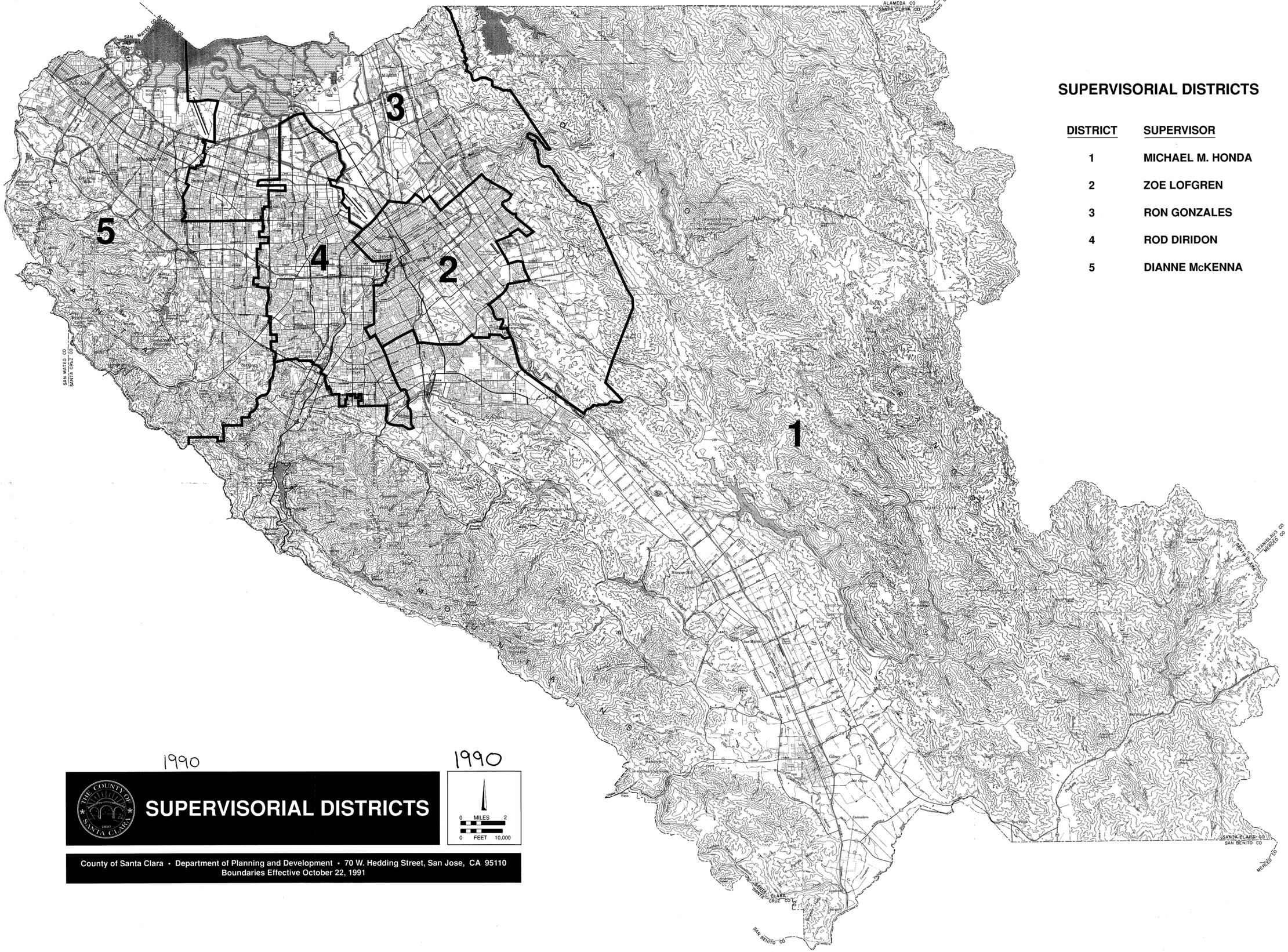

SUPERVISORIAL DISTRICTS

DISTRICT	SUPERVISOR
1	MICHAEL M. HONDA
2	ZOE LOFGREN
3	RON GONZALES
4	ROD DIRIDON
5	DIANNE McKENNA

1990

SUPERVISORIAL DISTRICTS

1990

0 MILES 2

0 FEET 10,000

County of Santa Clara • Department of Planning and Development • 70 W. Hedding Street, San Jose, CA 95110
Boundaries Effective October 22, 1991

SEPT 2001

Based upon
2000 U.S. Census
of Population

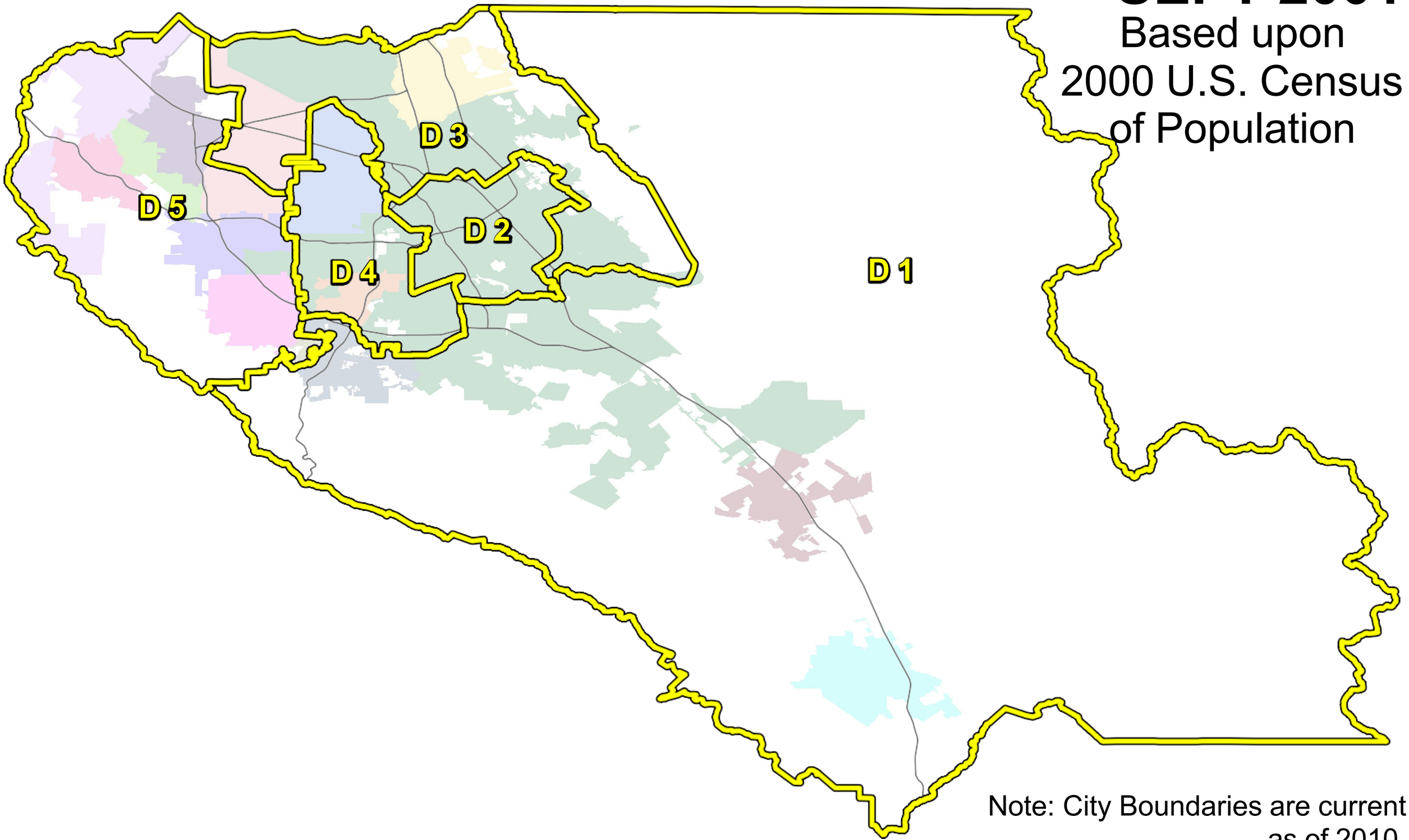

Note: City Boundaries are current as of 2010.

JUNE 2011

Based upon
2010 U.S. Census
of Population

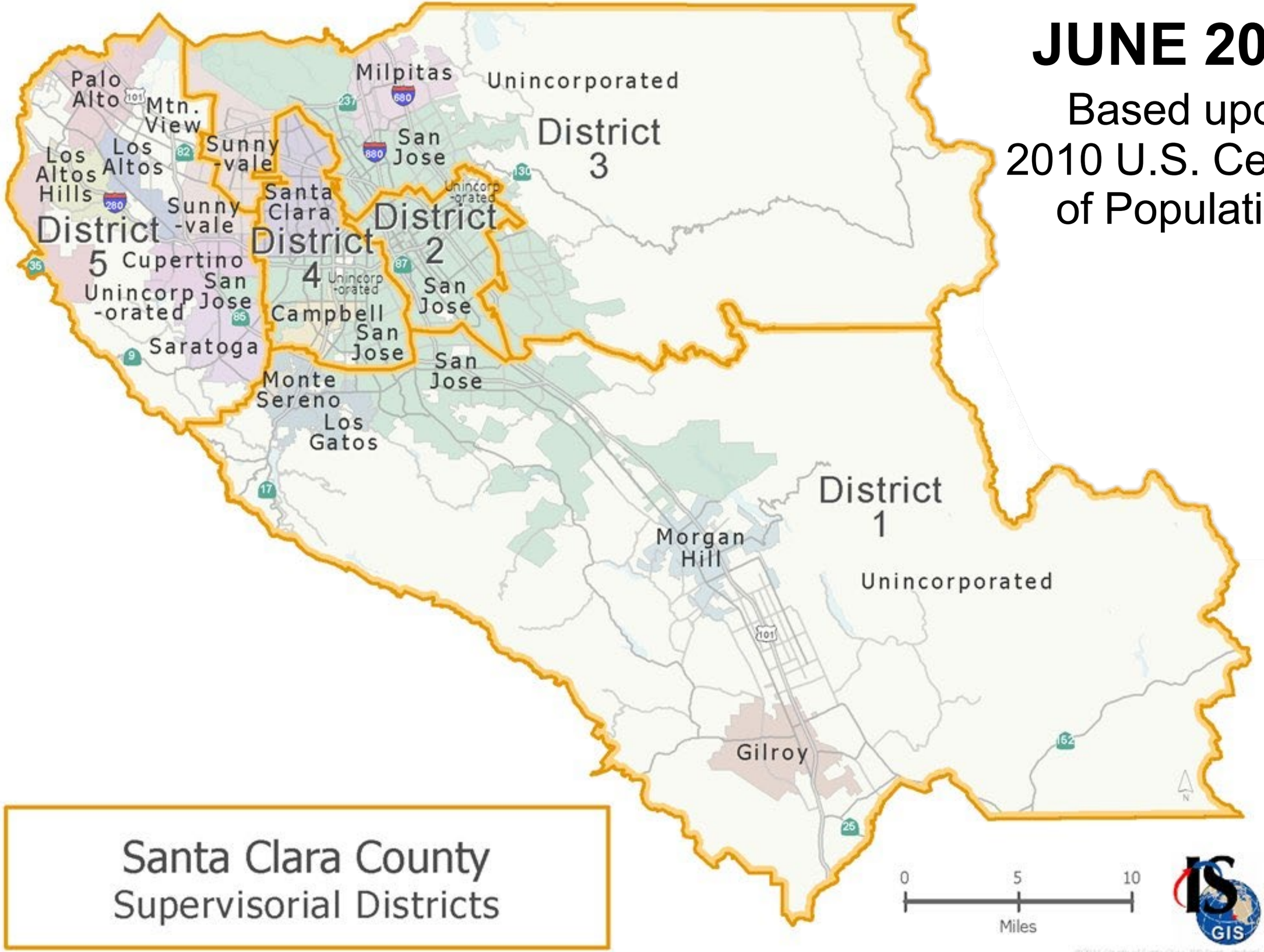

Santa Clara County
Supervisorial Districts