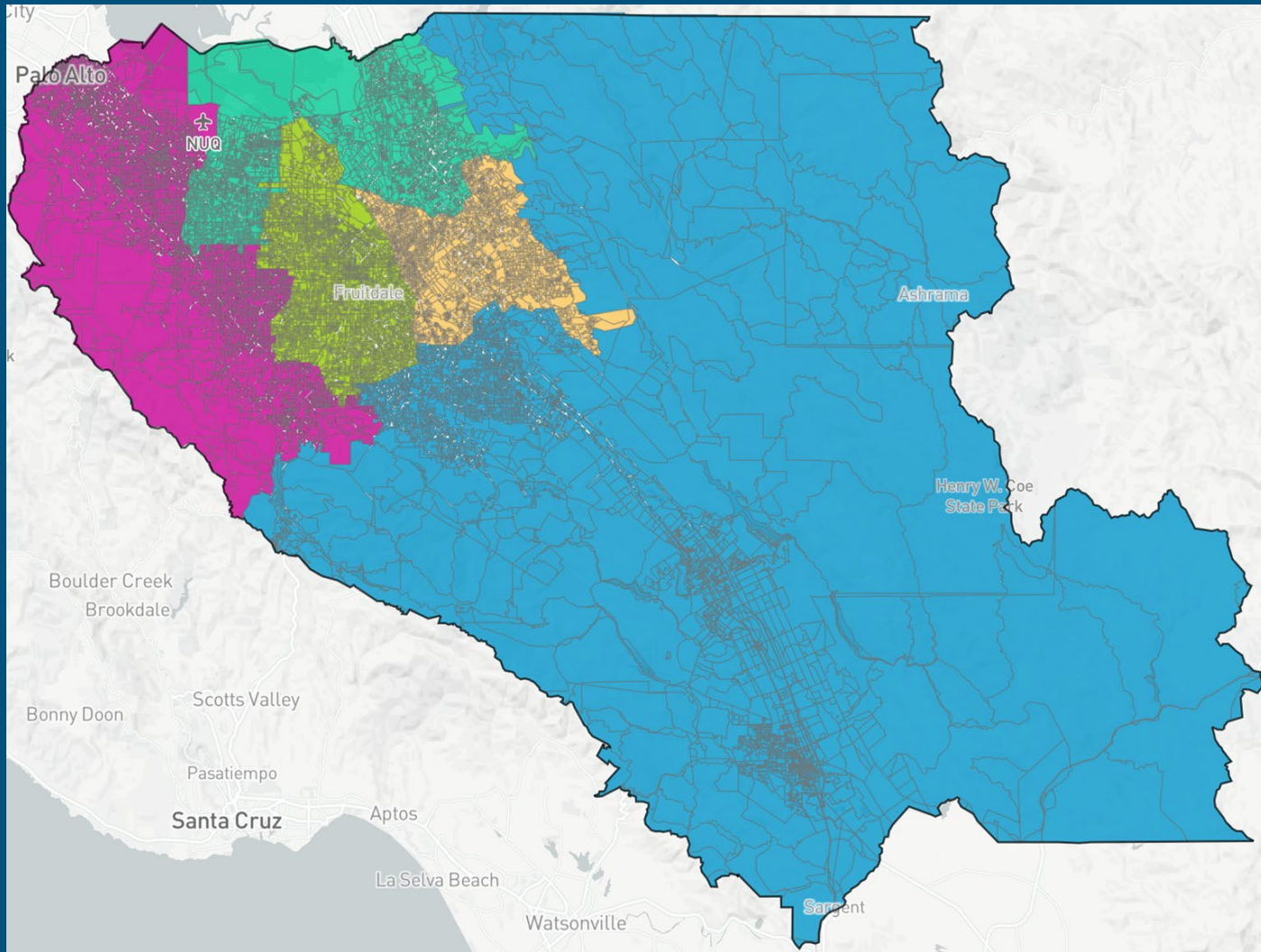




Commissioner  
Nguyen's Map, V3  
(COI # 125, DistrictR ID 68547)

Daniel Nguyen  
SCC ARC, Seat 14





# Evaluation

---

- CFMA Criteria
  - 13 out of 20 identified COIs intact
  - All cities (except SJ) and CDPs intact
  - Boundaries identifiable; districts compact
- Other Criteria
  - VRA: Asian-majority district
  - Total Deviation: 2.32%

# Mapmaking Process Outline

---

VRA compliant under 5% (COI #43, DistrictR ID 62105)



Edit of 62105 (COI #57, DistrictR ID 63774)

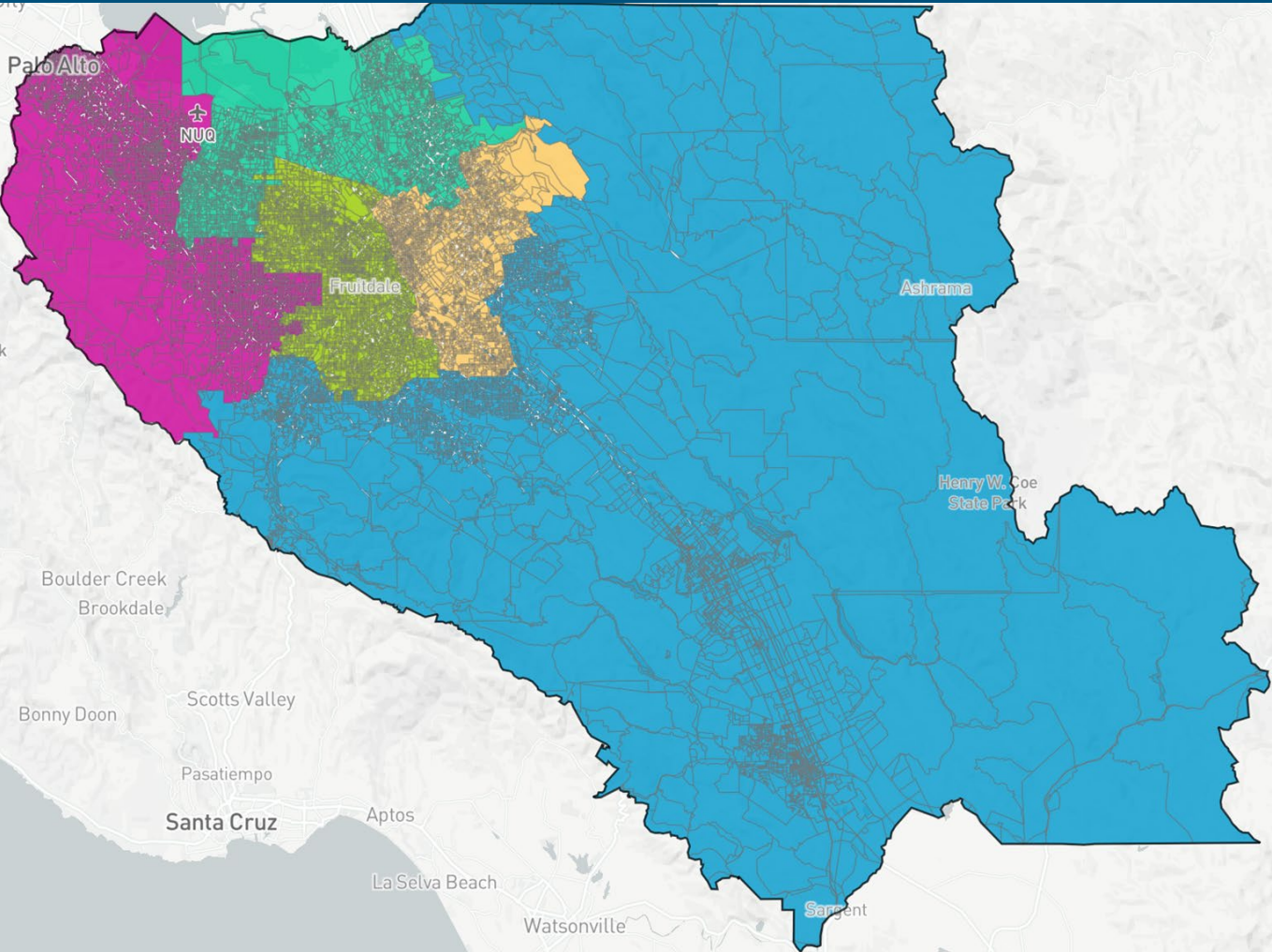


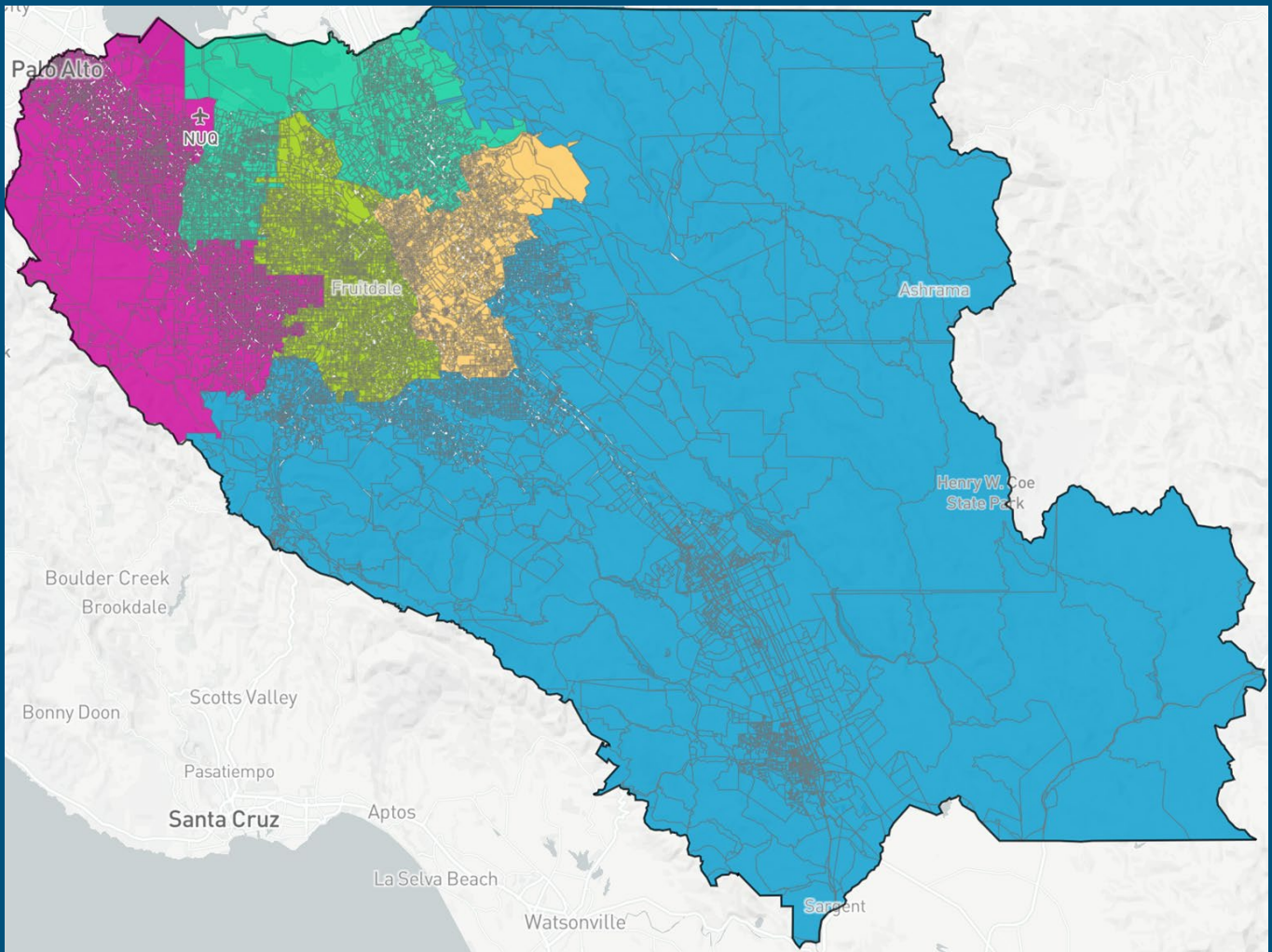
DistrictR ID 67699 = Comm. Nguyen's Map, V2 (DistrictR ID 68044)



Comm. Nguyen's Map, V3 (COI #TBD, DistrictR 68547)

62105

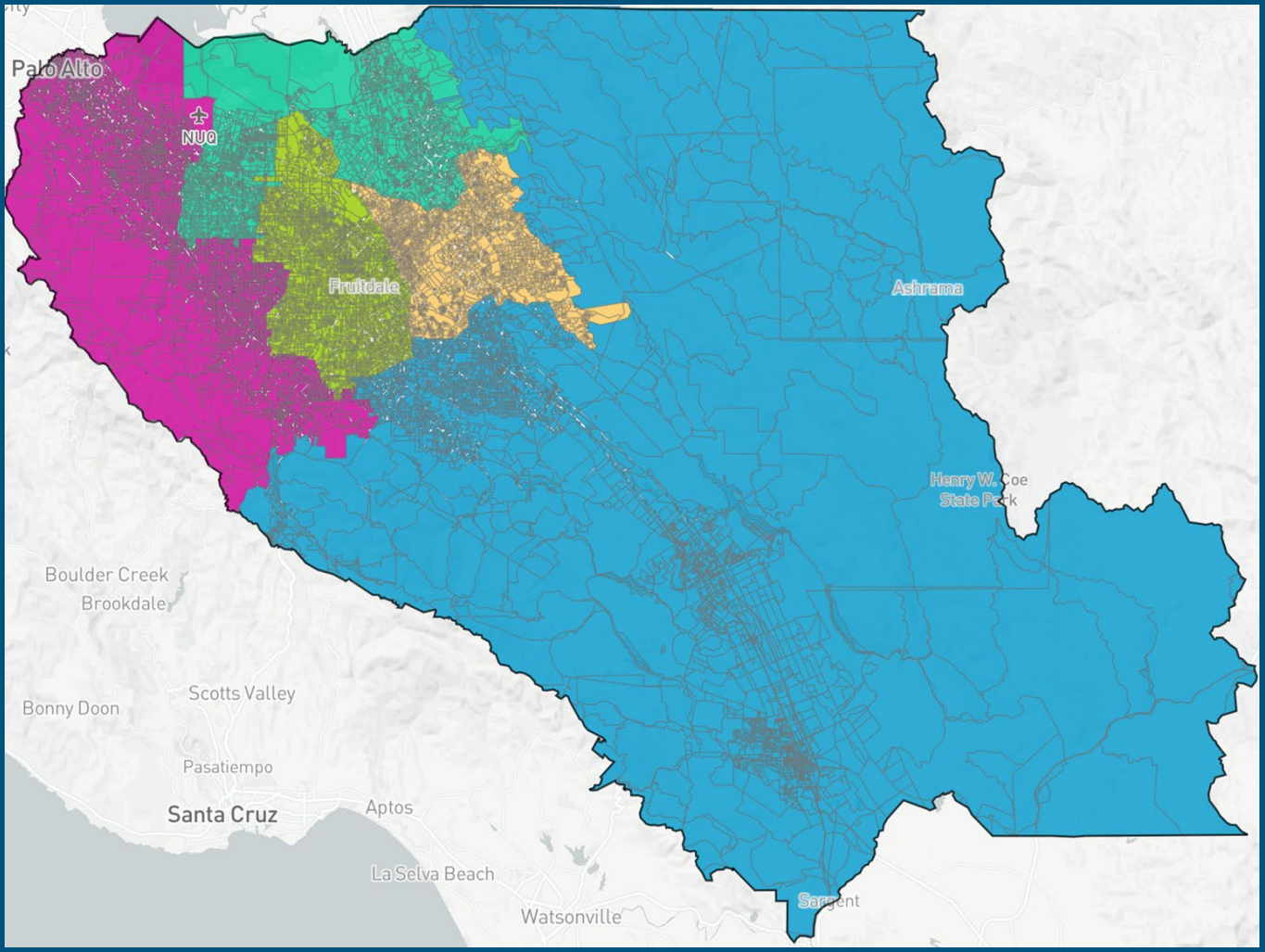




63774

-Santa Clara  
made intact

-Made sure  
district  
boundaries  
followed city  
limits



68547

-LG and MS to D5

-D1 moved north, took more unincorp. county from D2

-

## More on 63774 → 68547

---

- LG and MS to D5 because of commonalities (i.e. HS school district)
- D5 bigger: parts of west SJ → D4
- D1 smaller: include parts of south D2
- D2 smaller: include Evergreen, The Villages



# Neighborhoods and COIs

---

- Definitive boundaries of large neighborhoods hard to find (i.e. Berryessa)
- Most neighborhoods mostly intact
  
- COI list made from COI testimony

# COI Analysis

---

- COI included if:
  - Geographic boundaries were provided
  - A rationale for consideration as a COI was provided
- 20 COIs identified
- Map 68547 keeps 13 intact
  - Of other seven, six spanned multiple cities

# Next Steps

---

- Find boundaries for large neighborhoods
- Potentially change (DistrictR ID 68636):
  - The Villages D2→D1, Seven Trees D1→D2
  - Total deviation 2.32%→5.48%
- Other steps?