

109. County of Santa Clara Unity Map:

<https://districtr.org/plan/67383>

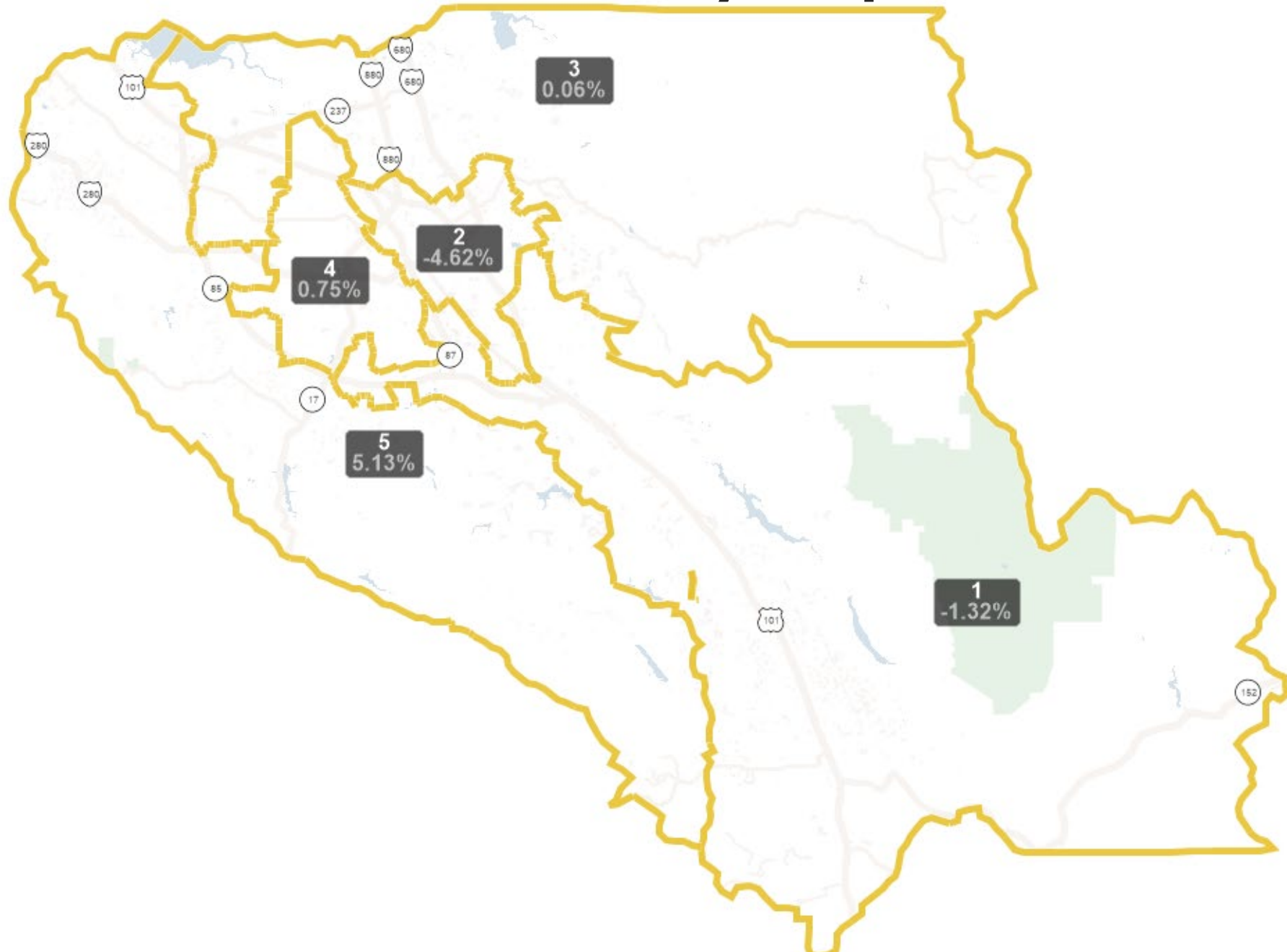
- Across districts, increases combined voice of Asian, Hispanic, Black, Indigenous and renter populations. Ensures working families and communities of color are better represented across the County.
- Retains VRA Asian Majority Minority Districts (D3)
- Retains a Majority Population Hispanic District (D2)
- Adds a Hispanic Plurality District (D3) and an Asian Plurality District (D4) overall creating more balanced districts.
- Keeps every city and town whole with the exception of San Jose.
- Better combines communities of interest, addressing public comments.



LATINO LEADERSHIP ALLIANCE



#SCCUnityMap



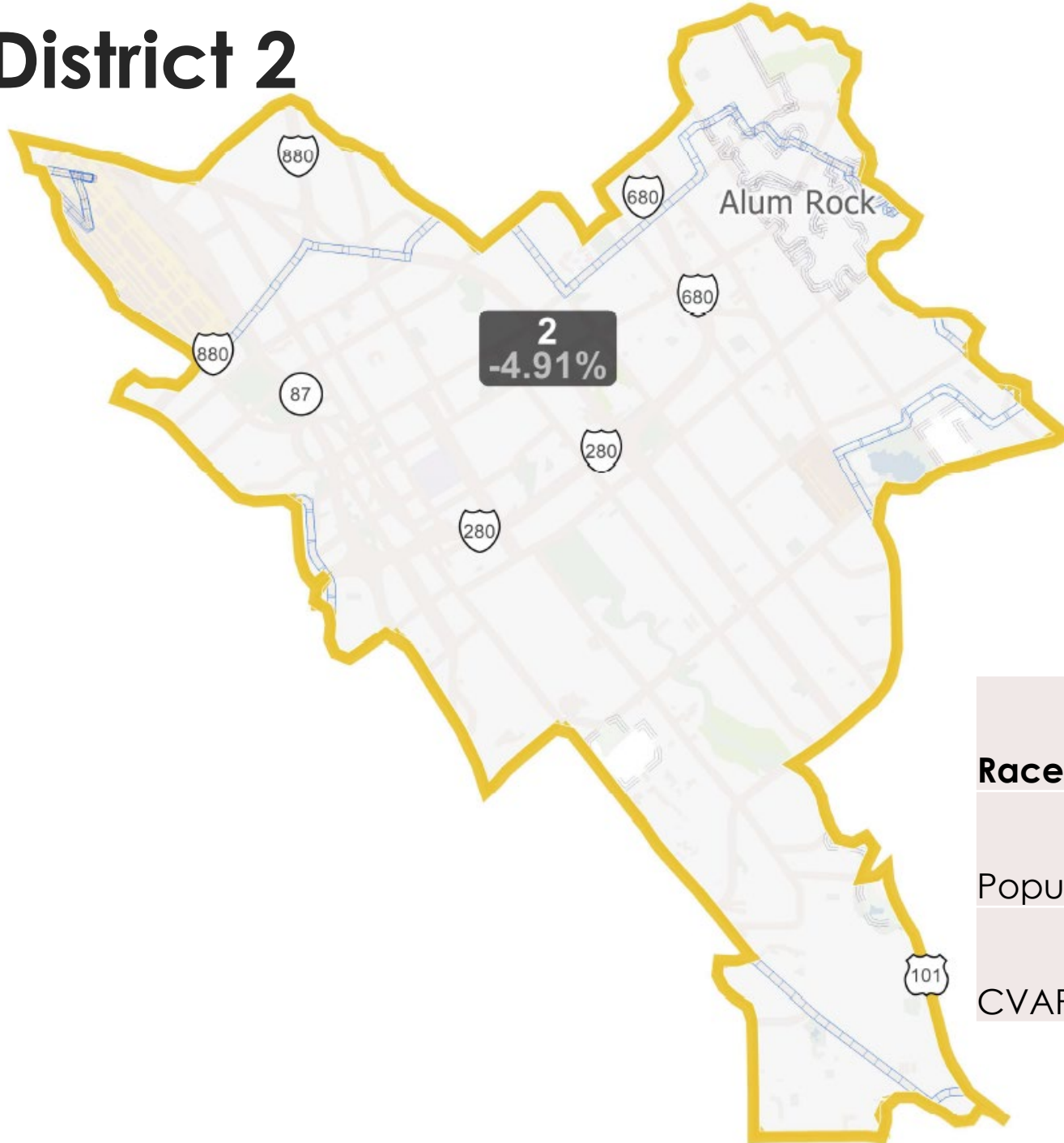
District 1



- Retains: South County neighborhoods of Morgan Hill, Gilroy, San Martin and surrounding unincorporated areas.
- Adds: San Jose neighborhoods of Evergreen (D3); Silver Creek (D3); Communications Hill (D2); and Cambrian (D4)
- Moves: Almaden Valley, Los Gatos, Monte Sereno (D5)
- Hispanic population grows to a plurality, virtually equal (31.9% to 31.8%) /w White population. Asian pop grows by +6%.
- Coalition of Asian, Hispanic and Black voters grow to majority of Citizen Voting Age Population.

Race/Ethnicity	Asian	White	Hispanic	Black
Population	28.2%	1.8%	31.9%	2.6%
CVAP	23.5%	48.3%	25.1%	2.7%

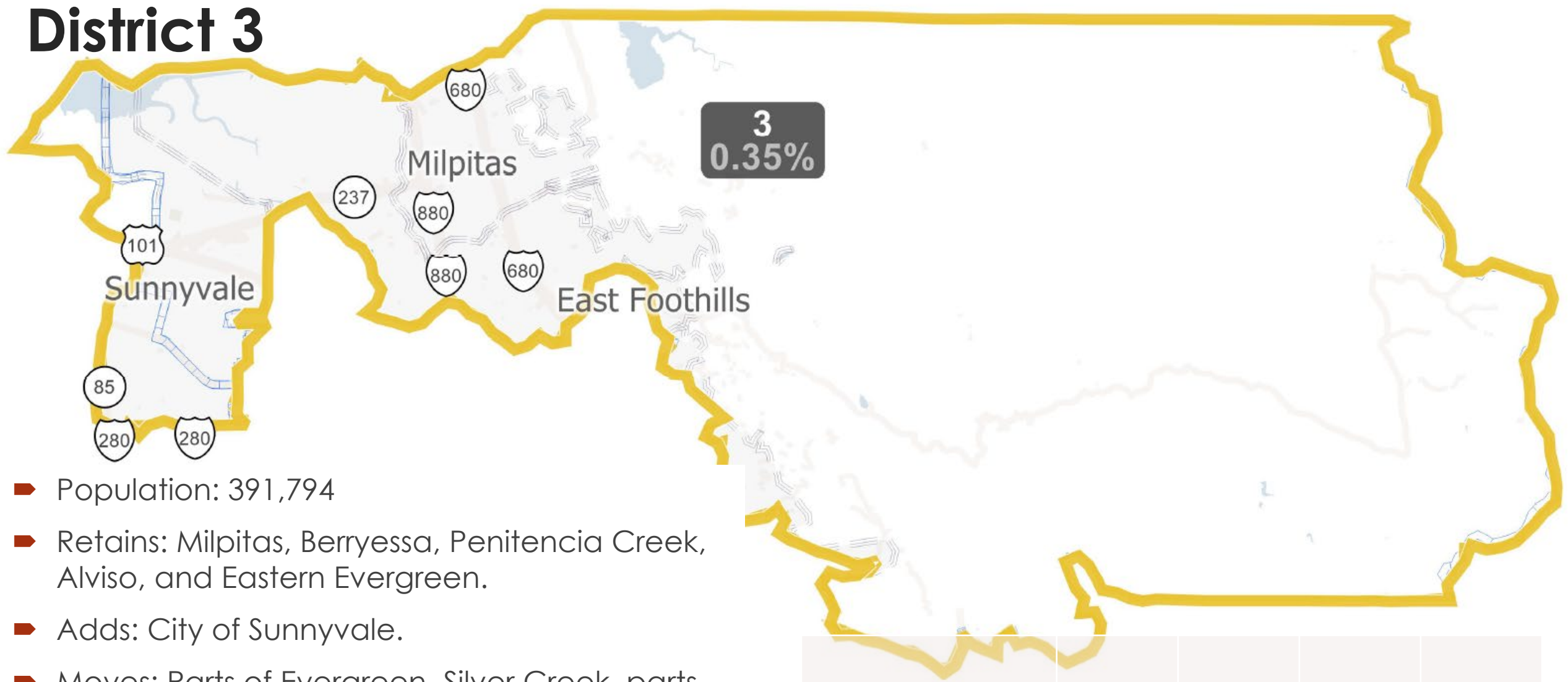
District 2



- Total Population: 368,080
- Retains: East, Central & Downtown San Jose.
- Adds: East of SJC (Rincon South and Rosemary Gardens), Rancho Verde and Toyon (D3); and West of Monterrey (Oak Grove, Hayes and Berry Park in D1);
- Moves: Eastern edge of Willow Glen (D4)
- Remains a Hispanic population majority(50.7%) and plurality CVAP.

Race/Ethnicity	Asian	White	Hispanic	Black
Population	28.2%	31.8%	31.9%	2.6%
CVAP	33.7%	21.4%	40.7%	3.1%

District 3

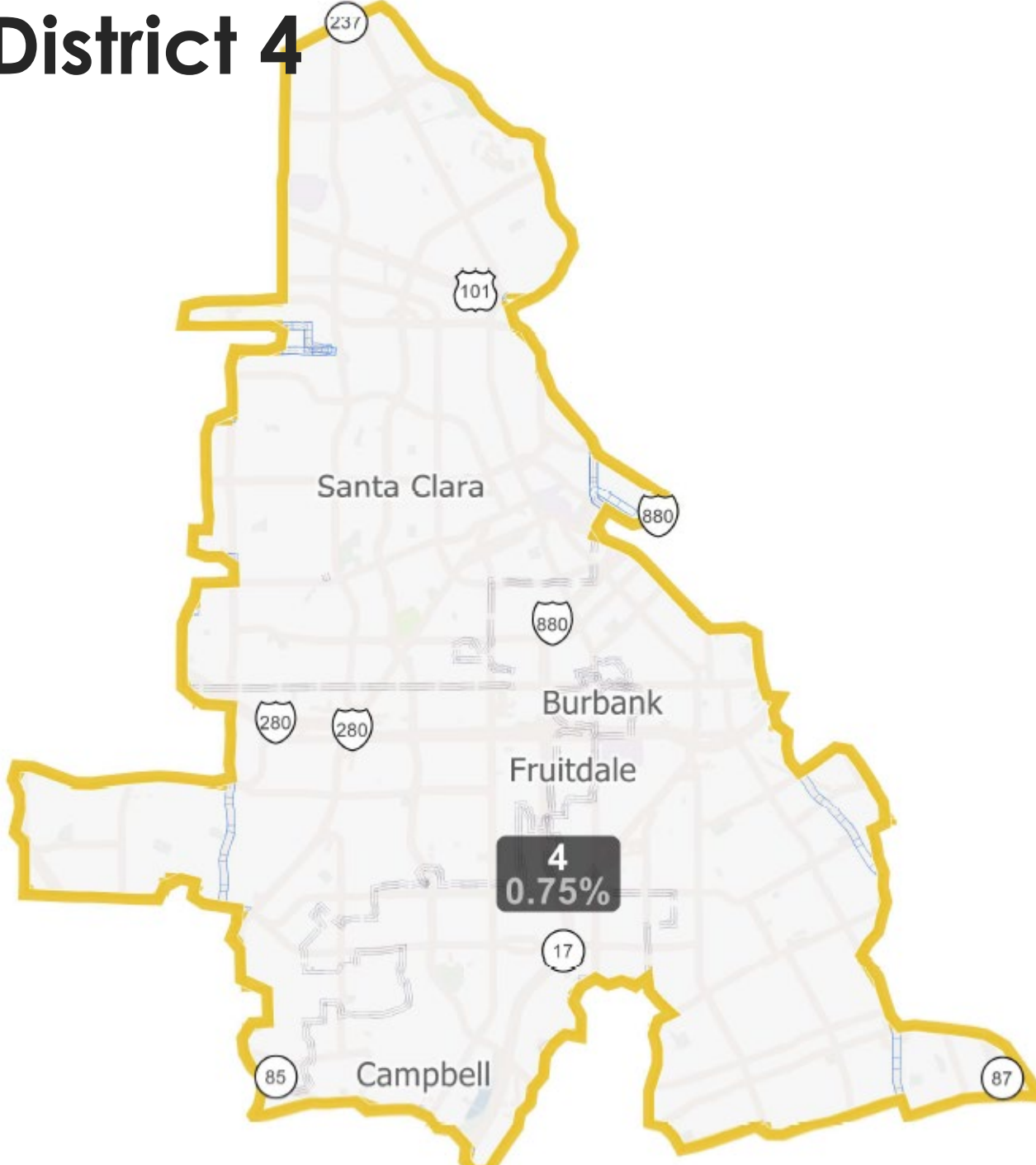


3
0.35%

- Population: 391,794
- Retains: Milpitas, Berryessa, Penitencia Creek, Alviso, and Eastern Evergreen.
- Adds: City of Sunnyvale.
- Moves: Parts of Evergreen, Silver Creek, parts of East Foothills.
- Remains VRA majority-minority Asian district with 59.9% population and 50% CVAP.

Race/Ethnicity	Asian	White	Hispanic	Black
Population	59.9%	18.5%	15.6%	1.8%
CVAP	50.0%	32.1%	15.1%	2.4%

District 4



- Population: 385,702
- Retains: Campbell, Santa Clara.
- Adds: Remainder of Willow Glen and related COI (Thousand Oaks and Pinehurst Neighborhoods)
- Moves: Cambrian (D1)
- Adds West San Jose between Cupertino and Saratoga.
- Adds large proportion of Asian population (2.8%) and becomes a slight Asian population plurality.
- Remains White CVAP majority.

Race/Ethnicity	Asian	White	Hispanic	Black
Population	28.2%	31.8%	31.9%	2.6%
CVAP	23.5%	57.1%	16.0%	2.9%

District 5



- Population: 407,454
- Retains: Stanford, Mountain View, Cupertino, Los Altos, Saratoga and Branham.
- Adds: Monte Sereno, Almanden Valley and Los Gatos.
- Moves: Cambrian (D1) and parts of Sunnyvale (D3).
- Remains a white population plurality and CVAP majority.

Race/Ethnicity	Asian	White	Hispanic	Black
Population	28.20%	31.80%	31.90%	2.60%
CVAP	29.80%	62.30%	6.10%	1.30%